

APPENDIX A

Application Documentation and Searches

Prepared by:

Property Projects Australia

DA Form 1 – Development application details

Approved form (version 1.3 effective 28 September 2020) made under section 282 of the Planning Act 2016.

This form **must** be used to make a development application **involving code assessment or impact assessment**, except when applying for development involving only building work.

For a development application involving **building work only**, use *DA Form 2 – Building work details*.

For a development application involving **building work associated with any other type of assessable development (i.e. material change of use, operational work or reconfiguring a lot)**, use this form (*DA Form 1*) and parts 4 to 6 of *DA Form 2 – Building work details*.

Unless stated otherwise, all parts of this form **must** be completed in full and all required supporting information **must** accompany the development application.

One or more additional pages may be attached as a schedule to this development application if there is insufficient space on the form to include all the necessary information.

This form and any other form relevant to the development application must be used to make a development application relating to strategic port land and Brisbane core port land under the *Transport Infrastructure Act 1994*, and airport land under the *Airport Assets (Restructuring and Disposal) Act 2008*. For the purpose of assessing a development application relating to strategic port land and Brisbane core port land, any reference to a planning scheme is taken to mean a land use plan for the strategic port land, Brisbane port land use plan for Brisbane core port land, or a land use plan for airport land.

Note: All terms used in this form have the meaning given under the *Planning Act 2016*, the *Planning Regulation 2017*, or the *Development Assessment Rules (DA Rules)*.

PART 1 – APPLICANT DETAILS

1) Applicant details	
Applicant name(s) <i>(individual or company full name)</i>	Kwikbridge Pty Ltd ACN 010 595 801
Contact name <i>(only applicable for companies)</i>	C/- Property Projects Australia Pty Ltd (Alan Irvin / Marcus McNee)
Postal address <i>(P.O. Box or street address)</i>	PO Box 1264
Suburb	New Farm
State	Queensland
Postcode	4051
Country	Australia
Contact number	(07) 3254 1566
Email address <i>(non-mandatory)</i>	alan@propertyprojectsaustralia.com.au / marcus@propertyprojectsaustralia.com.au
Mobile number <i>(non-mandatory)</i>	0413 912 056
Fax number <i>(non-mandatory)</i>	Not Applicable
Applicant's reference number(s) <i>(if applicable)</i>	J001675

2) Owner's consent

2.1) Is written consent of the owner required for this development application?

- Yes – the written consent of the owner(s) is attached to this development application
 No – proceed to 3)

PART 2 – LOCATION DETAILS

3) Location of the premises (complete 3.1) or 3.2), and 3.3) as applicable)

Note: Provide details below and attach a site plan for any or all premises part of the development application. For further information, see DA Forms Guide: Relevant plans.

3.1) Street address and lot on plan

- Street address **AND** lot on plan (all lots must be listed), **or**
 Street address **AND** lot on plan for an adjoining or adjacent property of the premises (appropriate for development in water but adjoining or adjacent to land e.g. jetty, pontoon. All lots must be listed).

a)	Unit No.	Street No.	Street Name and Type	Suburb
		81	Savage Street	Cooktown
	Postcode	Lot No.	Plan Type and Number (e.g. RP, SP)	Local Government Area(s)
	4895	212	C17915	Cook Shire Council
b)	Unit No.	Street No.	Street Name and Type	Suburb
	Postcode	Lot No.	Plan Type and Number (e.g. RP, SP)	Local Government Area(s)

3.2) Coordinates of premises (appropriate for development in remote areas, over part of a lot or in water not adjoining or adjacent to land e.g. channel dredging in Moreton Bay)

Note: Place each set of coordinates in a separate row.

- Coordinates of premises by longitude and latitude

Longitude(s)	Latitude(s)	Datum	Local Government Area(s) (if applicable)
		<input type="checkbox"/> WGS84 <input type="checkbox"/> GDA94 <input type="checkbox"/> Other: <input type="text"/>	

- Coordinates of premises by easting and northing

Easting(s)	Northing(s)	Zone Ref.	Datum	Local Government Area(s) (if applicable)
		<input type="checkbox"/> 54 <input type="checkbox"/> 55 <input type="checkbox"/> 56	<input type="checkbox"/> WGS84 <input type="checkbox"/> GDA94 <input type="checkbox"/> Other: <input type="text"/>	

3.3) Additional premises

- Additional premises are relevant to this development application and the details of these premises have been attached in a schedule to this development application
 Not required

4) Identify any of the following that apply to the premises and provide any relevant details

- In or adjacent to a water body or watercourse or in or above an aquifer

Name of water body, watercourse or aquifer:

- On strategic port land under the *Transport Infrastructure Act 1994*

Lot on plan description of strategic port land:

Name of port authority for the lot:

- In a tidal area

Name of local government for the tidal area (if applicable):

Name of port authority for tidal area (if applicable):

- On airport land under the *Airport Assets (Restructuring and Disposal) Act 2008*

Name of airport:

<input type="checkbox"/> Listed on the Environmental Management Register (EMR) under the <i>Environmental Protection Act 1994</i>
EMR site identification: <input type="text"/>
<input type="checkbox"/> Listed on the Contaminated Land Register (CLR) under the <i>Environmental Protection Act 1994</i>
CLR site identification: <input type="text"/>

5) Are there any existing easements over the premises?

Note: Easement uses vary throughout Queensland and are to be identified correctly and accurately. For further information on easements and how they may affect the proposed development, see [DA Forms Guide](#).

- Yes – All easement locations, types and dimensions are included in plans submitted with this development application
- No

PART 3 – DEVELOPMENT DETAILS

Section 1 – Aspects of development

6.1) Provide details about the first development aspect

a) What is the type of development? *(tick only one box)*

- Material change of use Reconfiguring a lot Operational work Building work

b) What is the approval type? *(tick only one box)*

- Development permit Preliminary approval Preliminary approval that includes a variation approval

c) What is the level of assessment?

- Code assessment Impact assessment *(requires public notification)*

d) Provide a brief description of the proposal *(e.g. 6 unit apartment building defined as multi-unit dwelling, reconfiguration of 1 lot into 3 lots):*

Development Permit for a Material Change of Use for Shopping Centre.

e) Relevant plans

Note: Relevant plans are required to be submitted for all aspects of this development application. For further information, see [DA Forms guide: Relevant plans](#).

- Relevant plans of the proposed development are attached to the development application

6.2) Provide details about the second development aspect

a) What is the type of development? *(tick only one box)*

- Material change of use Reconfiguring a lot Operational work Building work

b) What is the approval type? *(tick only one box)*

- Development permit Preliminary approval Preliminary approval that includes a variation approval

c) What is the level of assessment?

- Code assessment Impact assessment *(requires public notification)*

d) Provide a brief description of the proposal *(e.g. 6 unit apartment building defined as multi-unit dwelling, reconfiguration of 1 lot into 3 lots):*

e) Relevant plans

Note: Relevant plans are required to be submitted for all aspects of this development application. For further information, see [DA Forms Guide: Relevant plans](#).

- Relevant plans of the proposed development are attached to the development application

6.3) Additional aspects of development

- Additional aspects of development are relevant to this development application and the details for these aspects that would be required under Part 3 Section 1 of this form have been attached to this development application
- Not required

Section 2 – Further development details

7) Does the proposed development application involve any of the following?	
Material change of use	<input checked="" type="checkbox"/> Yes – complete division 1 if assessable against a local planning instrument
Reconfiguring a lot	<input type="checkbox"/> Yes – complete division 2
Operational work	<input type="checkbox"/> Yes – complete division 3
Building work	<input type="checkbox"/> Yes – complete <i>DA Form 2 – Building work details</i>

Division 1 – Material change of use

Note: This division is only required to be completed if any part of the development application involves a material change of use assessable against a local planning instrument.

8.1) Describe the proposed material change of use			
Provide a general description of the proposed use	Provide the planning scheme definition (<i>include each definition in a new row</i>)	Number of dwelling units (<i>if applicable</i>)	Gross floor area (m ²) (<i>if applicable</i>)
Shop	Shop means the use of premises for: a. displaying, selling or hiring goods; or b. providing personal services or betting to the public	Not Applicable	2,272m ²
Shopping Centre	Shopping Centre means the use of premises for an integrated shopping complex consisting mainly of shops	Not Applicable	

8.2) Does the proposed use involve the use of existing buildings on the premises?	
<input type="checkbox"/> Yes	
<input checked="" type="checkbox"/> No	

Division 2 – Reconfiguring a lot

Note: This division is only required to be completed if any part of the development application involves reconfiguring a lot.

9.1) What is the total number of existing lots making up the premises?	

9.2) What is the nature of the lot reconfiguration? (<i>tick all applicable boxes</i>)	
<input type="checkbox"/> Subdivision (<i>complete 10</i>)	<input type="checkbox"/> Dividing land into parts by agreement (<i>complete 11</i>)
<input type="checkbox"/> Boundary realignment (<i>complete 12</i>)	<input type="checkbox"/> Creating or changing an easement giving access to a lot from a constructed road (<i>complete 13</i>)

10) Subdivision				
10.1) For this development, how many lots are being created and what is the intended use of those lots:				
Intended use of lots created	Residential	Commercial	Industrial	Other, please specify:
Number of lots created				

10.2) Will the subdivision be staged?	
<input type="checkbox"/> Yes – provide additional details below	
<input type="checkbox"/> No	
How many stages will the works include?	
What stage(s) will this development application apply to?	

11) Dividing land into parts by agreement – how many parts are being created and what is the intended use of the parts?

Intended use of parts created	Residential	Commercial	Industrial	Other, please specify:
Number of parts created				

12) Boundary realignment

12.1) What are the current and proposed areas for each lot comprising the premises?

Current lot		Proposed lot	
Lot on plan description	Area (m ²)	Lot on plan description	Area (m ²)

12.2) What is the reason for the boundary realignment?

13) What are the dimensions and nature of any existing easements being changed and/or any proposed easement? (attach schedule if there are more than two easements)

Existing or proposed?	Width (m)	Length (m)	Purpose of the easement? (e.g. pedestrian access)	Identify the land/lot(s) benefitted by the easement

Division 3 – Operational work

Note: This division is only required to be completed if any part of the development application involves operational work.

14.1) What is the nature of the operational work?

<input type="checkbox"/> Road work	<input type="checkbox"/> Stormwater	<input type="checkbox"/> Water infrastructure
<input type="checkbox"/> Drainage work	<input type="checkbox"/> Earthworks	<input type="checkbox"/> Sewage infrastructure
<input type="checkbox"/> Landscaping	<input type="checkbox"/> Signage	<input type="checkbox"/> Clearing vegetation
<input type="checkbox"/> Other – please specify: _____		

14.2) Is the operational work necessary to facilitate the creation of new lots? (e.g. subdivision)

Yes – specify number of new lots: _____

No

14.3) What is the monetary value of the proposed operational work? (include GST, materials and labour)

\$ _____

PART 4 – ASSESSMENT MANAGER DETAILS

15) Identify the assessment manager(s) who will be assessing this development application

Cook Shire Council

16) Has the local government agreed to apply a superseded planning scheme for this development application?

Yes – a copy of the decision notice is attached to this development application

The local government is taken to have agreed to the superseded planning scheme request – relevant documents attached

No

PART 5 – REFERRAL DETAILS

17) Does this development application include any aspects that have any referral requirements?

Note: A development application will require referral if prescribed by the Planning Regulation 2017.

No, there are no referral requirements relevant to any development aspects identified in this development application – proceed to Part 6

Matters requiring referral to the **Chief Executive of the Planning Act 2016:**

- Clearing native vegetation
- Contaminated land (*unexploded ordnance*)
- Environmentally relevant activities (ERA) (*only if the ERA has not been devolved to a local government*)
- Fisheries – aquaculture
- Fisheries – declared fish habitat area
- Fisheries – marine plants
- Fisheries – waterway barrier works
- Hazardous chemical facilities
- Heritage places – Queensland heritage place (*on or near a Queensland heritage place*)
- Infrastructure-related referrals – designated premises
- Infrastructure-related referrals – state transport infrastructure
- Infrastructure-related referrals – State transport corridor and future State transport corridor
- Infrastructure-related referrals – State-controlled transport tunnels and future state-controlled transport tunnels
- Infrastructure-related referrals – near a state-controlled road intersection
- Koala habitat in SEQ region – interfering with koala habitat in koala habitat areas outside koala priority areas
- Koala habitat in SEQ region – key resource areas
- Ports – Brisbane core port land – near a State transport corridor or future State transport corridor
- Ports – Brisbane core port land – environmentally relevant activity (ERA)
- Ports – Brisbane core port land – tidal works or work in a coastal management district
- Ports – Brisbane core port land – hazardous chemical facility
- Ports – Brisbane core port land – taking or interfering with water
- Ports – Brisbane core port land – referable dams
- Ports – Brisbane core port land – fisheries
- Ports – Land within Port of Brisbane’s port limits (*below high-water mark*)
- SEQ development area
- SEQ regional landscape and rural production area or SEQ rural living area – tourist activity or sport and recreation activity
- SEQ regional landscape and rural production area or SEQ rural living area – community activity
- SEQ regional landscape and rural production area or SEQ rural living area – indoor recreation
- SEQ regional landscape and rural production area or SEQ rural living area – urban activity
- SEQ regional landscape and rural production area or SEQ rural living area – combined use
- Tidal works or works in a coastal management district
- Reconfiguring a lot in a coastal management district or for a canal
- Erosion prone area in a coastal management district
- Urban design
- Water-related development – taking or interfering with water
- Water-related development – removing quarry material (*from a watercourse or lake*)
- Water-related development – referable dams
- Water-related development – levees (*category 3 levees only*)
- Wetland protection area

Matters requiring referral to the **local government:**

- Airport land
- Environmentally relevant activities (ERA) (*only if the ERA has been devolved to local government*)

<input type="checkbox"/> Heritage places – Local heritage places
Matters requiring referral to the Chief Executive of the distribution entity or transmission entity: <input checked="" type="checkbox"/> Infrastructure-related referrals – Electricity infrastructure
Matters requiring referral to: <ul style="list-style-type: none"> • The Chief Executive of the holder of the licence, if not an individual • The holder of the licence, if the holder of the licence is an individual <input type="checkbox"/> Infrastructure-related referrals – Oil and gas infrastructure
Matters requiring referral to the Brisbane City Council: <input type="checkbox"/> Ports – Brisbane core port land
Matters requiring referral to the Minister responsible for administering the Transport Infrastructure Act 1994: <input type="checkbox"/> Ports – Brisbane core port land <i>(where inconsistent with the Brisbane port LUP for transport reasons)</i> <input type="checkbox"/> Ports – Strategic port land
Matters requiring referral to the relevant port operator , if applicant is not port operator: <input type="checkbox"/> Ports – Land within Port of Brisbane’s port limits <i>(below high-water mark)</i>
Matters requiring referral to the Chief Executive of the relevant port authority: <input type="checkbox"/> Ports – Land within limits of another port <i>(below high-water mark)</i>
Matters requiring referral to the Gold Coast Waterways Authority: <input type="checkbox"/> Tidal works or work in a coastal management district <i>(in Gold Coast waters)</i>
Matters requiring referral to the Queensland Fire and Emergency Service: <input type="checkbox"/> Tidal works or work in a coastal management district <i>(involving a marina (more than six vessel berths))</i>

18) Has any referral agency provided a referral response for this development application?		
<input type="checkbox"/> Yes – referral response(s) received and listed below are attached to this development application		
<input checked="" type="checkbox"/> No		
Referral requirement	Referral agency	Date of referral response
Identify and describe any changes made to the proposed development application that was the subject of the referral response and this development application, or include details in a schedule to this development application <i>(if applicable)</i> .		

PART 6 – INFORMATION REQUEST

19) Information request under Part 3 of the DA Rules
<input checked="" type="checkbox"/> I agree to receive an information request if determined necessary for this development application
<input type="checkbox"/> I do not agree to accept an information request for this development application
Note: <i>By not agreeing to accept an information request I, the applicant, acknowledge:</i>
<ul style="list-style-type: none"> • <i>that this development application will be assessed and decided based on the information provided when making this development application and the assessment manager and any referral agencies relevant to the development application are not obligated under the DA Rules to accept any additional information provided by the applicant for the development application unless agreed to by the relevant parties</i> • <i>Part 3 of the DA Rules will still apply if the application is an application listed under section 11.3 of the DA Rules.</i>
<i>Further advice about information requests is contained in the DA Forms Guide.</i>

PART 7 – FURTHER DETAILS

20) Are there any associated development applications or current approvals? (e.g. a preliminary approval)			
<input type="checkbox"/> Yes – provide details below or include details in a schedule to this development application <input checked="" type="checkbox"/> No			
List of approval/development application references	Reference number	Date	Assessment manager
<input type="checkbox"/> Approval <input type="checkbox"/> Development application			
<input type="checkbox"/> Approval <input type="checkbox"/> Development application			

21) Has the portable long service leave levy been paid? (only applicable to development applications involving building work or operational work)		
<input type="checkbox"/> Yes – a copy of the receipted QLeave form is attached to this development application <input type="checkbox"/> No – I, the applicant will provide evidence that the portable long service leave levy has been paid before the assessment manager decides the development application. I acknowledge that the assessment manager may give a development approval only if I provide evidence that the portable long service leave levy has been paid <input checked="" type="checkbox"/> Not applicable (e.g. building and construction work is less than \$150,000 excluding GST)		
Amount paid	Date paid (dd/mm/yy)	QLeave levy number (A, B or E)
\$		

22) Is this development application in response to a show cause notice or required as a result of an enforcement notice?
<input type="checkbox"/> Yes – show cause or enforcement notice is attached <input checked="" type="checkbox"/> No

23) Further legislative requirements	
<u>Environmentally relevant activities</u>	
23.1) Is this development application also taken to be an application for an environmental authority for an Environmentally Relevant Activity (ERA) under section 115 of the <i>Environmental Protection Act 1994</i> ?	
<input type="checkbox"/> Yes – the required attachment (form ESR/2015/1791) for an application for an environmental authority accompanies this development application, and details are provided in the table below <input checked="" type="checkbox"/> No <i>Note: Application for an environmental authority can be found by searching "ESR/2015/1791" as a search term at www.qld.gov.au. An ERA requires an environmental authority to operate. See www.business.qld.gov.au for further information.</i>	
Proposed ERA number:	Proposed ERA threshold:
Proposed ERA name:	
<input type="checkbox"/> Multiple ERAs are applicable to this development application and the details have been attached in a schedule to this development application.	
<u>Hazardous chemical facilities</u>	
23.2) Is this development application for a hazardous chemical facility ?	
<input type="checkbox"/> Yes – Form 69: Notification of a facility exceeding 10% of schedule 15 threshold is attached to this development application <input checked="" type="checkbox"/> No <i>Note: See www.business.qld.gov.au for further information about hazardous chemical notifications.</i>	
<u>Clearing native vegetation</u>	

23.3) Does this development application involve **clearing native vegetation** that requires written confirmation that the chief executive of the *Vegetation Management Act 1999* is satisfied the clearing is for a relevant purpose under section 22A of the *Vegetation Management Act 1999*?

Yes – this development application includes written confirmation from the chief executive of the *Vegetation Management Act 1999* (s22A determination)

No

Note: 1. Where a development application for operational work or material change of use requires a s22A determination and this is not included, the development application is prohibited development.

2. See <https://www.qld.gov.au/environment/land/vegetation/applying> for further information on how to obtain a s22A determination.

Environmental offsets

23.4) Is this development application taken to be a prescribed activity that may have a significant residual impact on a **prescribed environmental matter** under the *Environmental Offsets Act 2014*?

Yes – I acknowledge that an environmental offset must be provided for any prescribed activity assessed as having a significant residual impact on a prescribed environmental matter

No

Note: The environmental offset section of the Queensland Government's website can be accessed at www.qld.gov.au for further information on environmental offsets.

Koala habitat in SEQ Region

23.5) Does this development application involve a material change of use, reconfiguring a lot or operational work which is assessable development under Schedule 10, Part 10 of the Planning Regulation 2017?

Yes – the development application involves premises in the koala habitat area in the koala priority area

Yes – the development application involves premises in the koala habitat area outside the koala priority area

No

Note: If a koala habitat area determination has been obtained for this premises and is current over the land, it should be provided as part of this development application. See koala habitat area guidance materials at www.des.qld.gov.au for further information.

Water resources

23.6) Does this development application involve **taking or interfering with underground water through an artesian or subartesian bore, taking or interfering with water in a watercourse, lake or spring, or taking overland flow water under the Water Act 2000**?

Yes – the relevant template is completed and attached to this development application and I acknowledge that a relevant authorisation or licence under the *Water Act 2000* may be required prior to commencing development

No

Note: Contact the Department of Natural Resources, Mines and Energy at www.dnrme.qld.gov.au for further information.

DA templates are available from <https://planning.dsdmip.qld.gov.au/>. If the development application involves:

- Taking or interfering with underground water through an artesian or subartesian bore: complete DA Form 1 Template 1
- Taking or interfering with water in a watercourse, lake or spring: complete DA Form 1 Template 2
- Taking overland flow water: complete DA Form 1 Template 3.

Waterway barrier works

23.7) Does this application involve **waterway barrier works**?

Yes – the relevant template is completed and attached to this development application

No

DA templates are available from <https://planning.dsdmip.qld.gov.au/>. For a development application involving waterway barrier works, complete DA Form 1 Template 4.

Marine activities

23.8) Does this development application involve **aquaculture, works within a declared fish habitat area or removal, disturbance or destruction of marine plants**?

Yes – an associated resource allocation authority is attached to this development application, if required under the *Fisheries Act 1994*

No

Note: See guidance materials at www.daf.qld.gov.au for further information.

Quarry materials from a watercourse or lake

23.9) Does this development application involve the **removal of quarry materials from a watercourse or lake** under the *Water Act 2000*?

- Yes – I acknowledge that a quarry material allocation notice must be obtained prior to commencing development
 No

Note: Contact the Department of Natural Resources, Mines and Energy at www.dnrme.qld.gov.au and www.business.qld.gov.au for further information.

Quarry materials from land under tidal waters

23.10) Does this development application involve the **removal of quarry materials from land under tidal water** under the *Coastal Protection and Management Act 1995*?

- Yes – I acknowledge that a quarry material allocation notice must be obtained prior to commencing development
 No

Note: Contact the Department of Environment and Science at www.des.qld.gov.au for further information.

Referable dams

23.11) Does this development application involve a **referable dam** required to be failure impact assessed under section 343 of the *Water Supply (Safety and Reliability) Act 2008* (the *Water Supply Act*)?

- Yes – the 'Notice Accepting a Failure Impact Assessment' from the chief executive administering the *Water Supply Act* is attached to this development application
 No

Note: See guidance materials at www.dnrme.qld.gov.au for further information.

Tidal work or development within a coastal management district

23.12) Does this development application involve **tidal work or development in a coastal management district**?

- Yes – the following is included with this development application:
 Evidence the proposal meets the code for assessable development that is prescribed tidal work (*only required if application involves prescribed tidal work*)
 A certificate of title
 No

Note: See guidance materials at www.des.qld.gov.au for further information.

Queensland and local heritage places

23.13) Does this development application propose development on or adjoining a place entered in the **Queensland heritage register** or on a place entered in a local government's **Local Heritage Register**?

- Yes – details of the heritage place are provided in the table below
 No

Note: See guidance materials at www.des.qld.gov.au for information requirements regarding development of Queensland heritage places.

Name of the heritage place:

Place ID:

Brothels

23.14) Does this development application involve a **material change of use for a brothel**?

- Yes – this development application demonstrates how the proposal meets the code for a development application for a brothel under Schedule 3 of the *Prostitution Regulation 2014*
 No

Decision under section 62 of the Transport Infrastructure Act 1994

23.15) Does this development application involve new or changed access to a state-controlled road?

- Yes – this application will be taken to be an application for a decision under section 62 of the *Transport Infrastructure Act 1994* (subject to the conditions in section 75 of the *Transport Infrastructure Act 1994* being satisfied)
 No

Walkable neighbourhoods assessment benchmarks under Schedule 12A of the Planning Regulation

23.16) Does this development application involve reconfiguring a lot into 2 or more lots in certain residential zones (except rural residential zones), where at least one road is created or extended?

Yes – Schedule 12A is applicable to the development application and the assessment benchmarks contained in schedule 12A have been considered

No

Note: See guidance materials at www.planning.dsdmip.qld.gov.au for further information.

PART 8 – CHECKLIST AND APPLICANT DECLARATION

24) Development application checklist

I have identified the assessment manager in question 15 and all relevant referral requirement(s) in question 17

Yes

Note: See the *Planning Regulation 2017* for referral requirements

If building work is associated with the proposed development, Parts 4 to 6 of [DA Form 2 – Building work details](#) have been completed and attached to this development application

Yes

Not applicable

Supporting information addressing any applicable assessment benchmarks is with the development application

Note: This is a mandatory requirement and includes any relevant templates under question 23, a planning report and any technical reports required by the relevant categorising instruments (e.g. local government planning schemes, State Planning Policy, State Development Assessment Provisions). For further information, see [DA Forms Guide: Planning Report Template](#).

Yes

Relevant plans of the development are attached to this development application

Note: Relevant plans are required to be submitted for all aspects of this development application. For further information, see [DA Forms Guide: Relevant plans](#).

Yes

The portable long service leave levy for QLeave has been paid, or will be paid before a development permit is issued (see 21)

Yes

Not applicable

25) Applicant declaration

By making this development application, I declare that all information in this development application is true and correct

Where an email address is provided in Part 1 of this form, I consent to receive future electronic communications from the assessment manager and any referral agency for the development application where written information is required or permitted pursuant to sections 11 and 12 of the *Electronic Transactions Act 2001*

Note: It is unlawful to intentionally provide false or misleading information.

Privacy – Personal information collected in this form will be used by the assessment manager and/or chosen assessment manager, any relevant referral agency and/or building certifier (including any professional advisers which may be engaged by those entities) while processing, assessing and deciding the development application. All information relating to this development application may be available for inspection and purchase, and/or published on the assessment manager's and/or referral agency's website.

Personal information will not be disclosed for a purpose unrelated to the *Planning Act 2016*, *Planning Regulation 2017* and the *DA Rules* except where:

- such disclosure is in accordance with the provisions about public access to documents contained in the *Planning Act 2016* and the *Planning Regulation 2017*, and the access rules made under the *Planning Act 2016* and *Planning Regulation 2017*; or
- required by other legislation (including the *Right to Information Act 2009*); or
- otherwise required by law.

This information may be stored in relevant databases. The information collected will be retained as required by the *Public Records Act 2002*.

PART 9 – FOR COMPLETION OF THE ASSESSMENT MANAGER – FOR OFFICE USE ONLY

Date received: Reference number(s):

Notification of engagement of alternative assessment manager	
Prescribed assessment manager	
Name of chosen assessment manager	
Date chosen assessment manager engaged	
Contact number of chosen assessment manager	
Relevant licence number(s) of chosen assessment manager	

QLeave notification and payment			
<i>Note: For completion by assessment manager if applicable</i>			
Description of the work			
QLeave project number			
Amount paid (\$)		Date paid (dd/mm/yy)	
Date receipted form sighted by assessment manager			
Name of officer who sighted the form			

Queensland Titles Registry Pty Ltd
ABN 23 648 568 101

Title Reference: 21260197	Search Date: 15/03/2023 13:28
Date Title Created: 05/10/1984	Request No: 43858227
Previous Title: 20023214	

ESTATE AND LAND

Estate in Fee Simple

LOT 212 CROWN PLAN C17915
Local Government: COOK

REGISTERED OWNER

Dealing No: 721741868 06/06/2022

KWIKBRIDGE PTY LTD A.C.N. 010 595 801

EASEMENTS, ENCUMBRANCES AND INTERESTS

1. Rights and interests reserved to the Crown by
Deed of Grant No. 10421029 (ALLOT 12 SEC 2)

ADMINISTRATIVE ADVICES

NIL

UNREGISTERED DEALINGS

NIL

** End of Current Title Search **

COMPANY OWNER'S CONSENT TO THE MAKING OF A DEVELOPMENT APPLICATION UNDER THE PLANNING ACT 2016

I,

Sole Director of the company mentioned below.

OR

I,

GRAHAM JOHN CORNETT

Director of the company mentioned below.

and I,

Andrew Paul Cornett

of Kwikbridge Pty Ltd ACN 010 595 801

the company being the owner of the premises identified as follows:

81 Savage Street, Cooktown (Lot 212 on C17915)

consent to the making of a change application under the Planning Act 2016 by:

Kwikbridge Pty Ltd ACN 010 595 801
C / - Property Projects Australia Pty Ltd



on the premises described above for:

Development Permit for a Material Change of Use for Shopping Centre

Company Seal (If Used):

Company Name and ACN: Kwikbridge Pty Ltd ACN 010 595 801	
 Signature of Sole Director / Secretary Date

OR

Company Name and ACN: Kwikbridge Pty Ltd ACN 010 595 801	
 Signature of Director 23/6/2023 Date	 Signature of Director 23/6/23 Date



Department of Environment and Science (DES)
ABN 46 640 294 485
400 George St Brisbane, Queensland 4000
GPO Box 2454 Brisbane QLD 4001 AUSTRALIA
www.des.qld.gov.au

SEARCH RESPONSE
ENVIRONMENTAL MANAGEMENT REGISTER (EMR)
CONTAMINATED LAND REGISTER (CLR)

Transaction ID: 50862128 EMR Site Id: 30 May 2023
This response relates to a search request received for the site:
Lot: 212 Plan: CP17915

EMR RESULT

The above site is NOT included on the Environmental Management Register.

CLR RESULT

The above site is NOT included on the Contaminated Land Register.

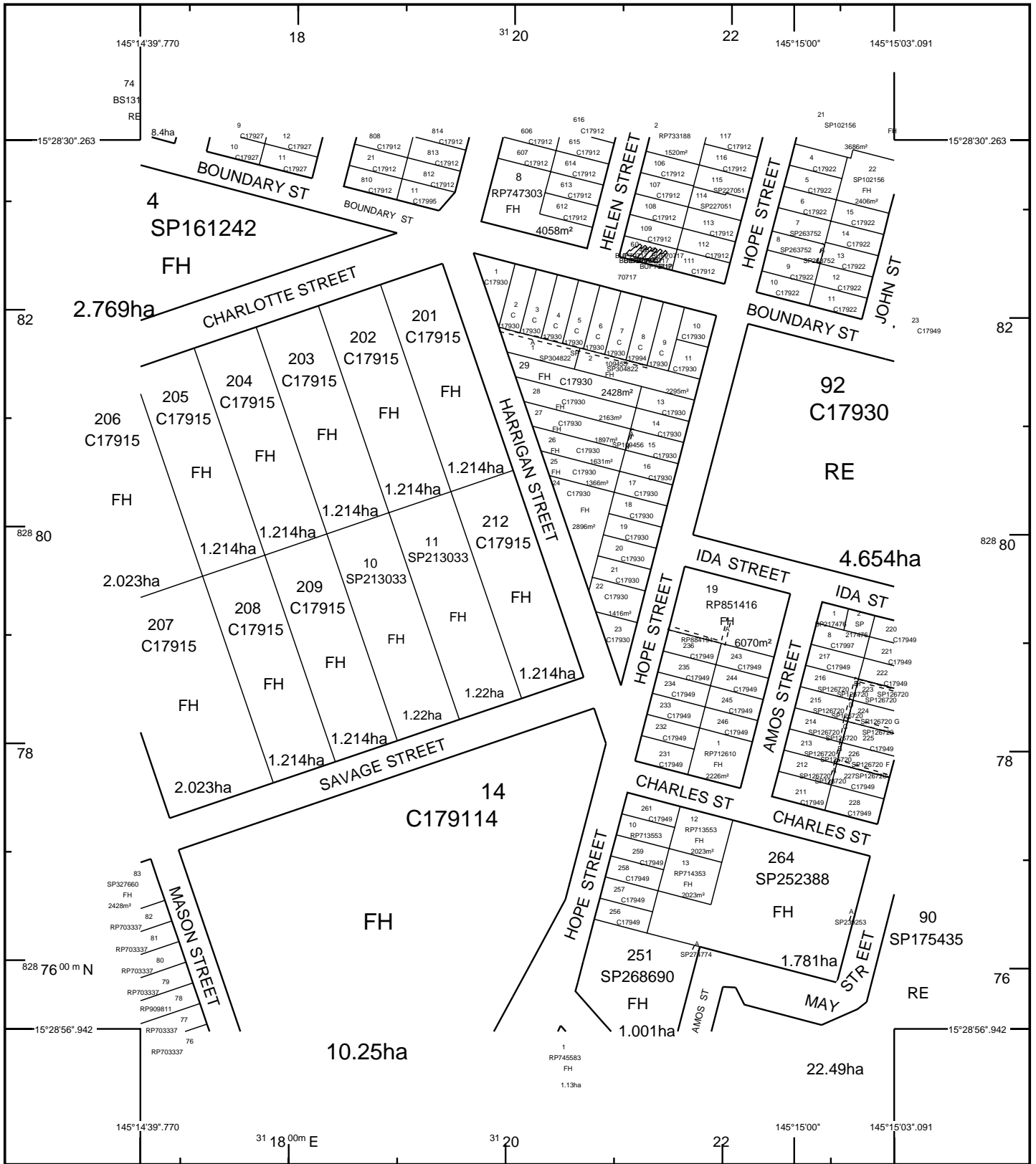
ADDITIONAL ADVICE

All search responses include particulars of land listed in the EMR/CLR when the search was generated.
The EMR/CLR does NOT include:-

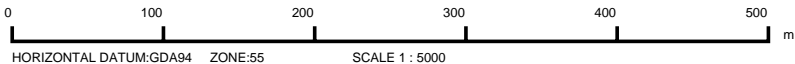
1. land which is contaminated land (or a complete list of contamination) if DES has not been notified
2. land on which a notifiable activity is being or has been undertaken (or a complete list of activities) if DES has not been notified

If you have any queries in relation to this search please email emr.clr.registry@des.qld.gov.au

Administering Authority



STANDARD MAP NUMBER
7967-32221



SmartMap

An External Product of
SmartMap Information Services
Based upon an extraction from the
Digital Cadastral Data Base

MAP WINDOW POSITION &
NEAREST LOCATION



SUBJECT PARCEL DESCRIPTION

DCDB	212/C17915
Lot/Plan	1.214ha
Area/Volume	FREEHOLD
Tenure	COOK SHIRE
Local Government	COOKTOWN
Locality	8182/2
Segment/Parcel	

CLIENT SERVICE STANDARDS

PRINTED	15/03/2023
DCDB	14/03/2023

Users of the information recorded in this document (the Information) accept all responsibility and risk associated with the use of the Information and should seek independent professional advice in relation to dealings with property.

Despite Department of Resources best efforts, RESOURCES makes no representations or warranties in relation to the Information, and, to the extent permitted by law, exclude or limit all warranties relating to correctness, accuracy, reliability, completeness or currency and all liability for any direct, indirect and consequential costs, losses, damages and expenses incurred in any way (including but not limited to that arising from negligence) in connection with any use of or reliance on the Information

For further information on SmartMap products visit
<https://www.qld.gov.au/housing/buying-owning-home/property-land-valuations/smartmaps>



Queensland
Government
(c) The State of Queensland,
(Department of Resources) 2023.

State Assessment and Referral Agency

Date: 15/03/2023

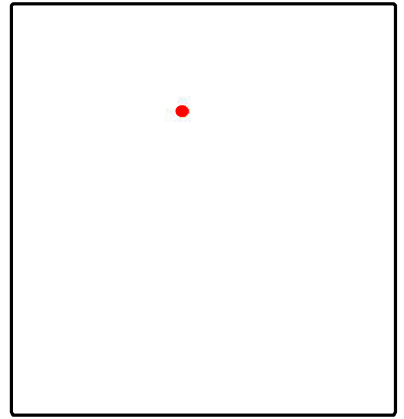


Queensland Government

© The State of Queensland 2023.

Disclaimer:

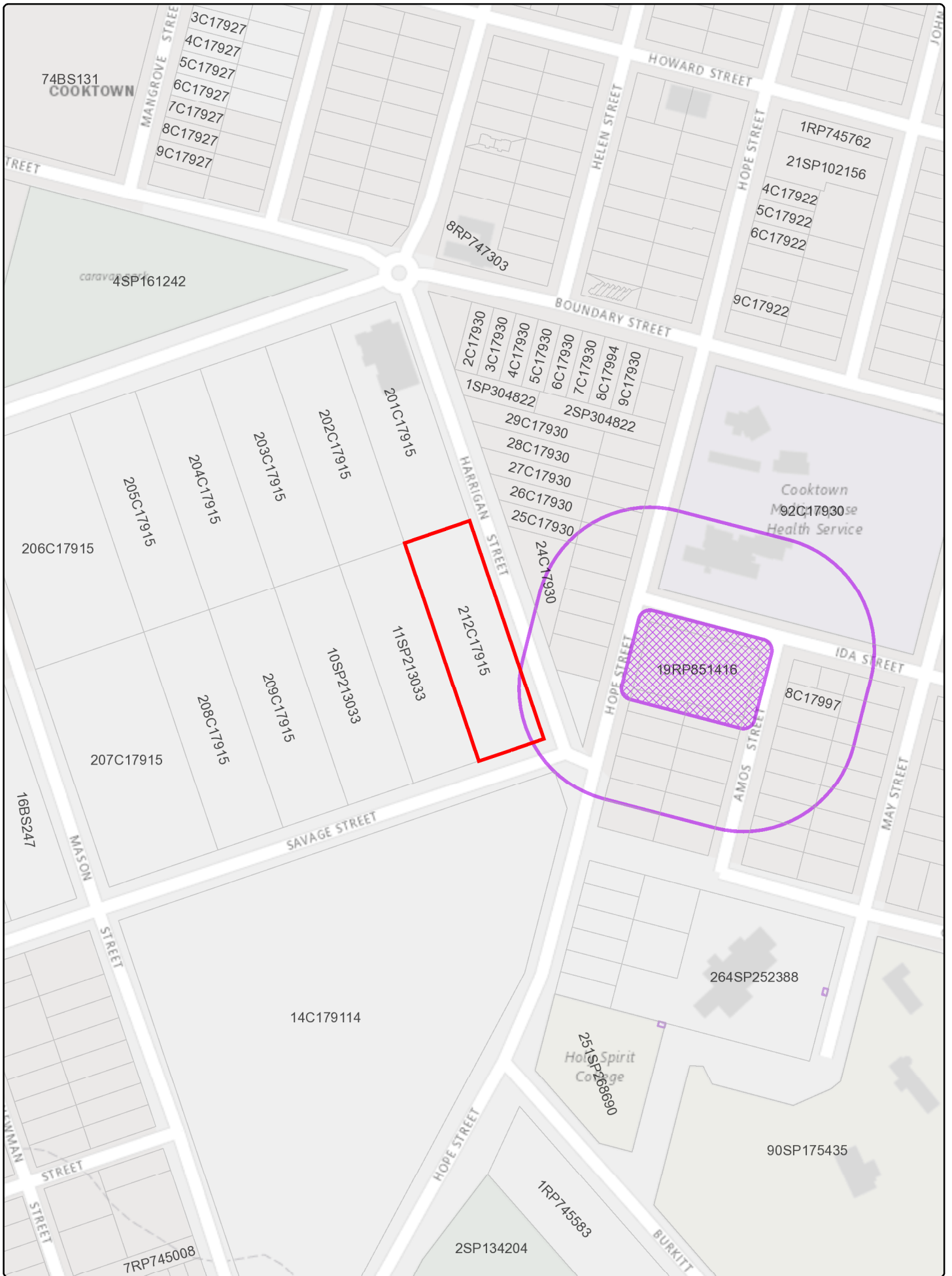
This map has been generated from the information supplied to the Queensland Government for the purposes of the Development Assessment Mapping System. The map generated has been prepared with due care based on the best available information at the time of publication. The State of Queensland holds no responsibility for any errors, inconsistencies or omissions within this document. Any decisions made by other parties based on this document solely the responsibility of those parties. This information is supplied subject to the full terms and conditions available on the department's website.



Matters of Interest for all selected Lot Plans

Matters of Interest by Lot Plan

Lot Plan: 212C17915 (Area: 12140 m²)



DA Mapping System – Print Screen

Date: 26/04/2023

0 70 140 210 280

Metres



Queensland Government

© The State of Queensland 2023.

Disclaimer:

This map has been generated from the information supplied to the Queensland Government for the purposes of the Development Assessment Mapping System. Note that this is a print screen only. The map generated has been prepared with due care based on the best available information at the time of publication. The State of Queensland holds no responsibility for any errors, inconsistencies or omissions within this document. Any decisions made by other parties based on this document are solely the responsibility of those parties. This information is supplied subject to the full terms and conditions available on the department's website.

Legend


Drawn Polygon Layer

Override 1


Cadastre (5k)

 Cadastre (5k)


Energex electricity substation 100m buffer (referral to Energex - outside SARA)

 Energex electricity substation 100m buffer (referral to Energex - outside SARA)


Ergon electricity substation 100m buffer (referral to Ergon - outside SARA)

 Ergon electricity substation 100m buffer (referral to Ergon - outside SARA)


Powerlink electricity substation 100m buffer (referral to Powerlink - outside SARA)

 Powerlink electricity substation 100m buffer (referral to Powerlink - outside SARA)


Energex electricity substation 10m buffer (referral to Energex - outside SARA)

 Energex electricity substation 10m buffer (referral to Energex - outside SARA)


Ergon electricity substation 10m buffer (referral to Ergon - outside SARA)

 Ergon electricity substation 10m buffer (referral to Ergon - outside SARA)

Powerlink electricity substation 10m buffer (referral to Powerlink - outside SARA)

 Powerlink electricity substation 10m buffer (referral to Powerlink - outside SARA)


Energex easement

 Energex easement

Ergon easement

 Ergon easement

Powerlink easement

 Powerlink easement

DA Mapping System – Print Screen

Date: 26/04/2023

Disclaimer:

This map has been generated from the information supplied to the Queensland Government for the purposes of the Development Assessment Mapping System. Note that this is a print screen only. The map generated has been prepared with due care based on the best available information at the time of publication. The State of Queensland holds no responsibility for any errors, inconsistencies or omissions within this document. Any decisions made by other parties based on this document are solely the responsibility of those parties. This information is supplied subject to the full terms and conditions available on the department's website.



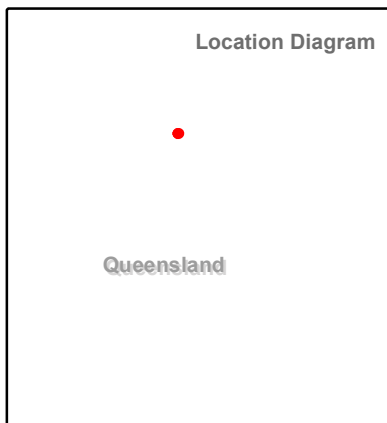
Queensland Government

© The State of Queensland 2023.

State Planning Policy - Lot Plan Search

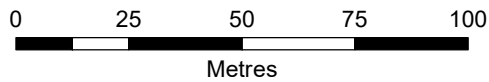
Making or amending a local planning instrument
and designating land for community infrastructure

Date: 15/03/2023



Queensland Government

© The State of Queensland 2023.



Disclaimer: This map has been prepared with due care based on the best available information at the time of publication. However, the State of Queensland (acting through the department) makes no representations, either express or implied, that the map is free from errors, inconsistencies or omissions. Reliance on information contained in this map is the sole responsibility of the user. The State disclaims responsibility for any loss, damage or inconvenience caused as a result of reliance on information or data contained in this map.

State Planning Policy mapping layers - consolidated list for all selected Lot Plans

(Note: Please refer to following pages for State Interests listed for each selected Lot Plan)

AGRICULTURE

- Important agricultural areas

BIODIVERSITY

- MSES - Wildlife habitat (endangered or vulnerable)
- MSES - Wildlife habitat (special least concern animal)
- MSES - Regulated vegetation (essential habitat)

NATURAL HAZARDS RISK AND RESILIENCE

- Flood hazard area - Local Government flood mapping area*
- Bushfire prone area



Queensland Government

© The State of Queensland 2023.

State Planning Policy Making or amending a local planning instrument and designating land for community infrastructure

Date: 15/03/2023

Disclaimer: This map has been prepared with due care based on the best available information at the time of publication. However, the State of Queensland (acting through the department) makes no representations, either express or implied, that the map is free from errors, inconsistencies or omissions. Reliance on information contained in this map is the sole responsibility of the user. The State disclaims responsibility for any loss, damage or inconvenience caused as a result of reliance on information or data contained in this map.

State Planning Policy mapping layers for each selected Lot Plan

Lot Plan: 212C17915 (Area: 12140 m²)

AGRICULTURE

- Important agricultural areas

BIODIVERSITY

- MSES - Wildlife habitat (endangered or vulnerable)
- MSES - Wildlife habitat (special least concern animal)
- MSES - Regulated vegetation (essential habitat)

NATURAL HAZARDS RISK AND RESILIENCE

- Flood hazard area - Local Government flood mapping area*
- Bushfire prone area



Queensland Government

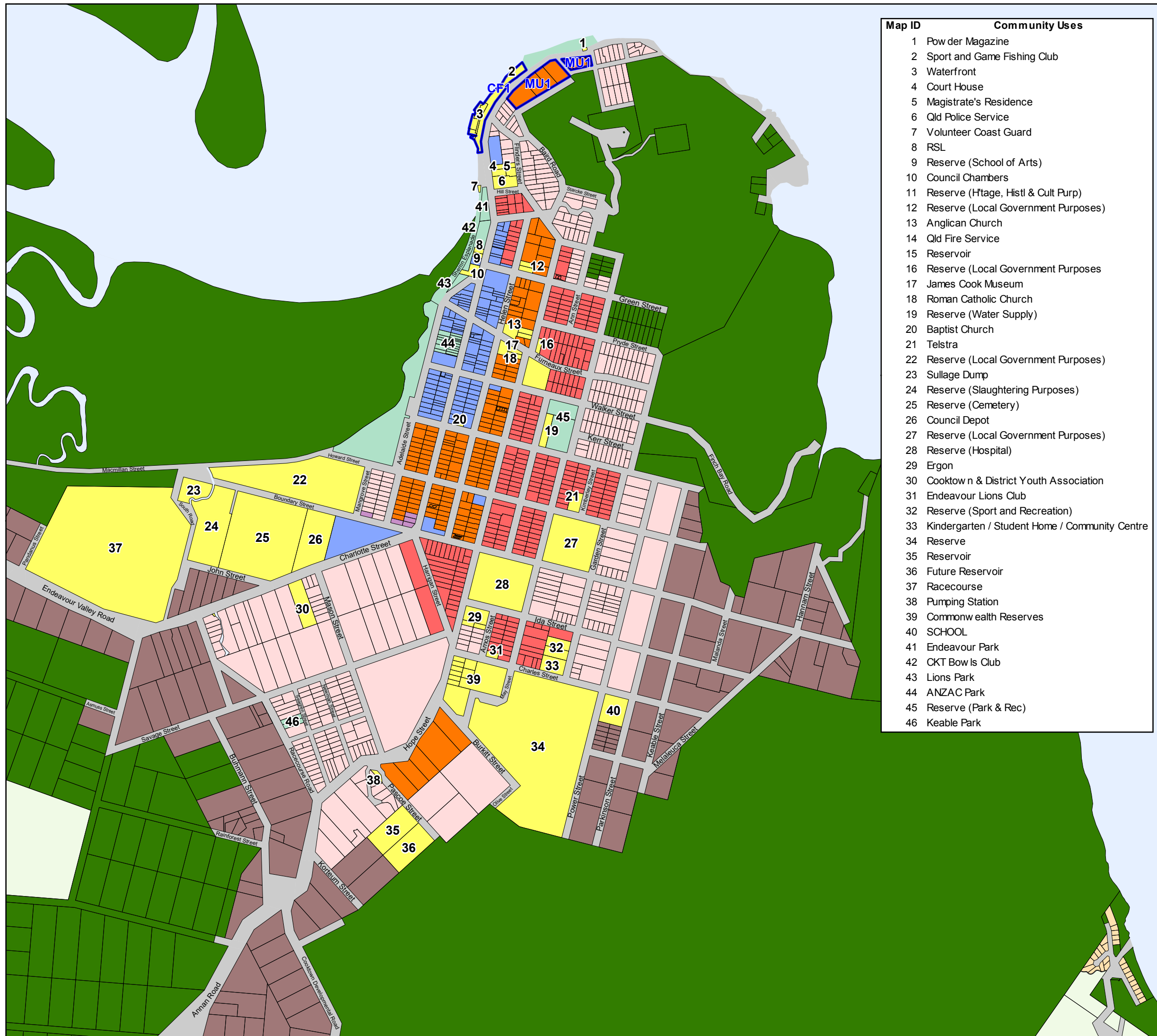
© The State of Queensland 2023.

State Planning Policy

Making or amending a local planning instrument
and designating land for community infrastructure

Date: 15/03/2023

Disclaimer: This map has been prepared with due care based on the best available information at the time of publication. However, the State of Queensland (acting through the department) makes no representations, either express or implied, that the map is free from errors, inconsistencies or omissions. Reliance on information contained in this map is the sole responsibility of the user. The State disclaims responsibility for any loss, damage or inconvenience caused as a result of reliance on information or data contained in this map.



Map ID	Community Uses
1	Pow der Magazine
2	Sport and Game Fishing Club
3	Waterfront
4	Court House
5	Magistrate's Residence
6	Qld Police Service
7	Volunteer Coast Guard
8	RSL
9	Reserve (School of Arts)
10	Council Chambers
11	Reserve (H'tage, Histl & Cult Purp)
12	Reserve (Local Government Purposes)
13	Anglican Church
14	Qld Fire Service
15	Reservoir
16	Reserve (Local Government Purposes)
17	James Cook Museum
18	Roman Catholic Church
19	Reserve (Water Supply)
20	Baptist Church
21	Telstra
22	Reserve (Local Government Purposes)
23	Sullage Dump
24	Reserve (Slaughtering Purposes)
25	Reserve (Cemetery)
26	Council Depot
27	Reserve (Local Government Purposes)
28	Reserve (Hospital)
29	Ergon
30	Cooktown & District Youth Association
31	Endeavour Lions Club
32	Reserve (Sport and Recreation)
33	Kindergarten / Student Home / Community Centre
34	Reserve
35	Reservoir
36	Future Reservoir
37	Racecourse
38	Pumping Station
39	Commonweath Reserves
40	SCHOOL
41	Endeavour Park
42	CKT Bowls Club
43	Lions Park
44	ANZAC Park
45	Reserve (Park & Rec)
46	Keable Park

Cooktown

Zones

- Low Density Residential
- Medium Density Residential
- Centre
- Community Facilities
- Environmental Management and Conservation
- Industry
- Mixed Use
- Recreation and Open Space
- Rural Residential
- Rural
- Township

Zone Precinct

- CF1 - Cooktown Foreshore Commercial Precinct
- MU1 - Mixed Use Precinct

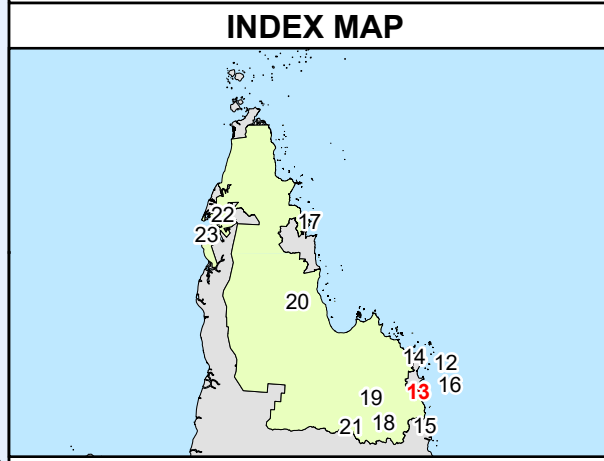
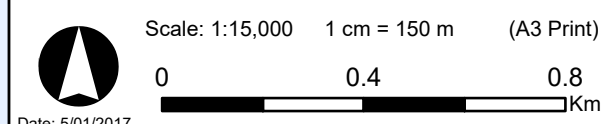
Local Government Boundary **Cadastre Boundary**

Adjoining Local Governments **Road** **Water**

Disclaimer
While every care is taken to ensure the accuracy of this map, Cook Shire Council makes no representations or warranties about its accuracy, reliability, completeness or suitability for any particular purpose and disclaims all responsibility and all liability (including without limitation, liability in negligence) for all expenses, losses, damage (including direct or consequential damage) and costs which might incur as a result of the data being inaccurate or incomplete in any way and for any reason.
© Copyright Cook Shire Council

Cadastre Disclaimer
Despite the State of Queensland's best efforts, the Queensland Government makes no representations or warranties in relation to the information, and, to the extent permitted by law, exclude or limit all warranties relating to correctness, accuracy, reliability, completeness, or currency and all liability for any direct, indirect or consequential costs, losses, damages and expenses incurred in any way (including but not limited to that arising from negligence) in connection with any use of or reliance on the information.
© The State of Queensland (2016)

















Geocentric Datum of Australia 1994 (GDA94) - Map Grid of Australia - Zone 55



Biodiversity Overlay

Inset 2

Legend


-  MSES - Protected areas (estates)
-  MSES - Protected areas (nature refuge)
-  MSES - Regulated vegetation (intersecting a watercourse)
-  MSES - Regulated vegetation (category B)
-  MSES - Regulated vegetation (category C)
-  MSES - Regulated vegetation (category R)
-  MSES - Regulated vegetation (essential habitat)
-  MSES - Regulated vegetation (wetland)
-  MSES - High ecological significance wetlands
-  MSES - Wildlife habitat
-  MSES - Marine park
-  MSES - Declared fish habitat area
-  Cook Shire Boundary
-  Lot Boundaries
-  Adjoining Local Governments
-  Roads

** Does not include all types of Regulated Vegetation in accordance with the State Planning Policy. To determine the full extent of Regulated Vegetation protected under the Vegetation Management Act 1999, a site-specific property search of Queensland Government mapping is required. Matters of State Environmental Significance (MSES) as at 14/05/2018.*

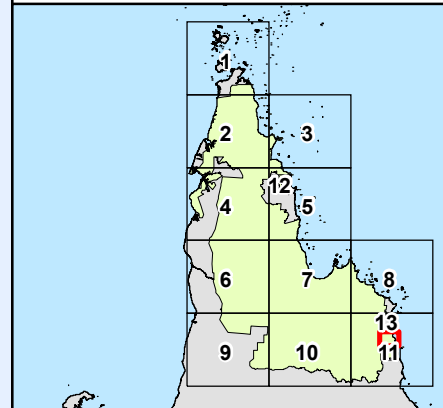
Disclaimer
While every care is taken to ensure the accuracy of this map, Cook Shire Council makes no representations or warranties about its accuracy, reliability, completeness or suitability for any particular purpose and disclaims all responsibility and all liability (including without limitation, liability in negligence) for all expenses, losses, damage (including direct or consequential damage) and costs which might incur as a result of the data being inaccurate or incomplete in any way and for any reason.
© Copyright Cook Shire Council

Cadastral Disclaimer
Despite the State of Queensland's best efforts, the Queensland Government makes no representations or warranties in relation to the information, and, to the extent permitted by law, exclude or limit all warranties relating to correctness, accuracy, reliability, completeness, or currency and all liability for any direct, indirect or consequential costs, losses, damages and expenses incurred in any way (including but not limited to that arising from negligence) in connection with any use of or reliance on the information.
© The State of Queensland (2016)

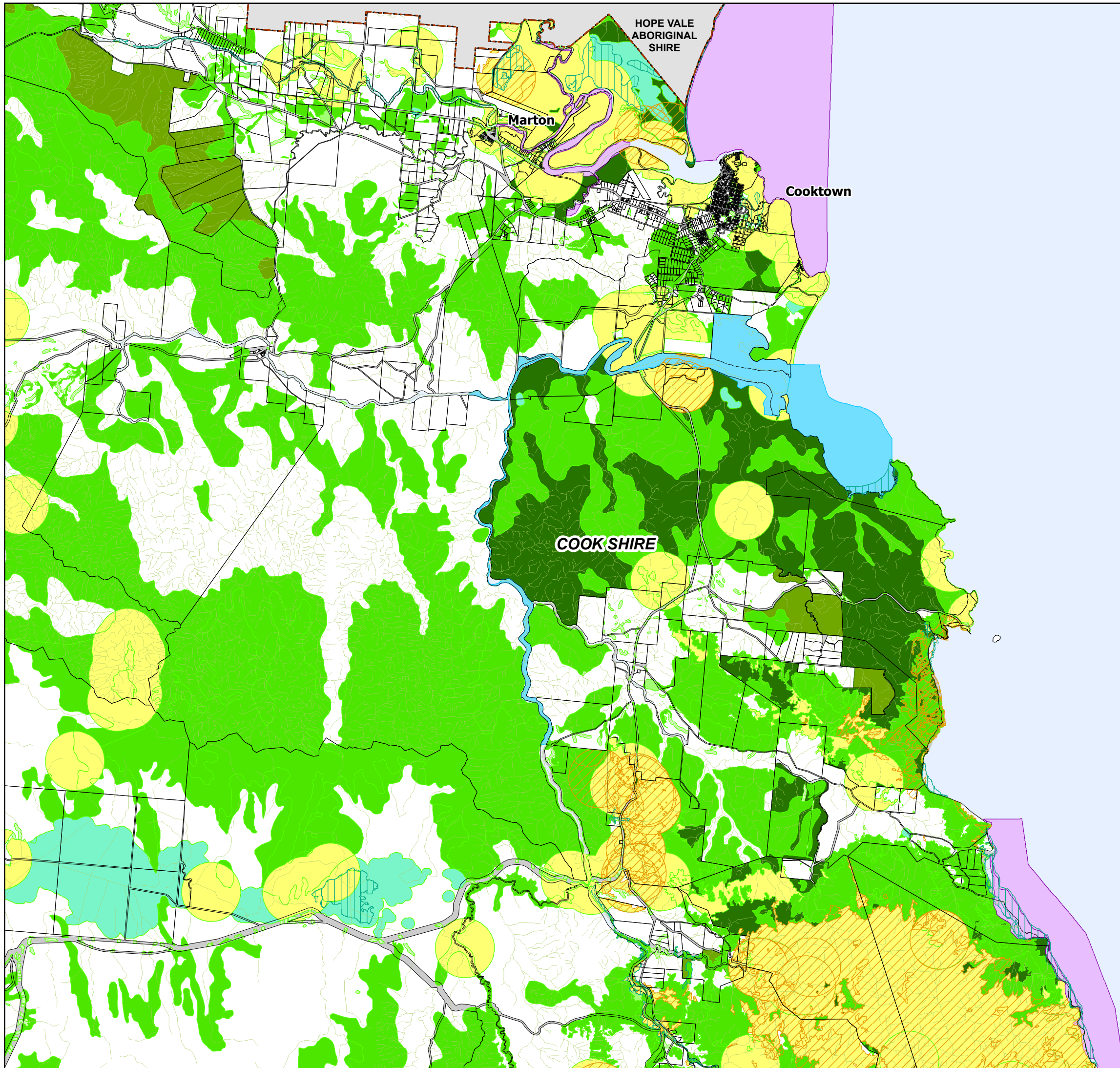
Geocentric Datum of Australia 1994 (GDA94) - Map Grid of Australia - Zone 55

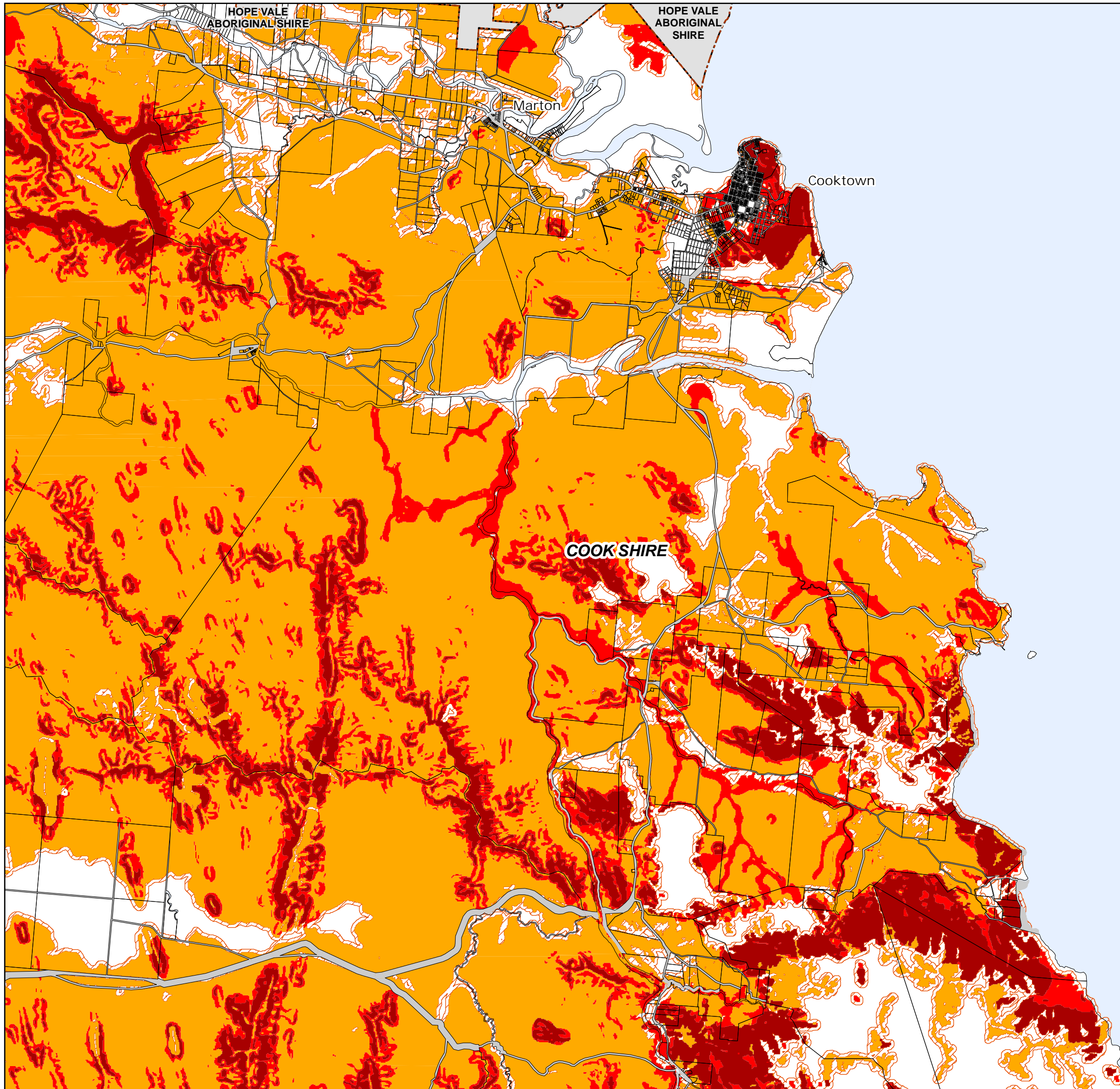


INDEX MAP



Overlay Map - OM1.13





Bushfire Hazard Overlay

Inset 2

Legend

Bushfire Hazard Area

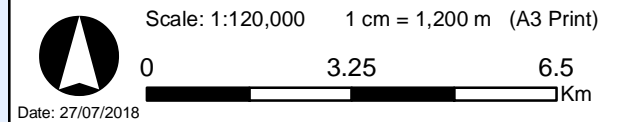
- Very High Potential Bushfire Intensity
- High Potential Bushfire Intensity
- Medium Potential Bushfire Intensity
- Potential Impact Buffer

- Cook Shire Boundary
- Lot Boundaries
- Adjoining Local Governments
- Roads

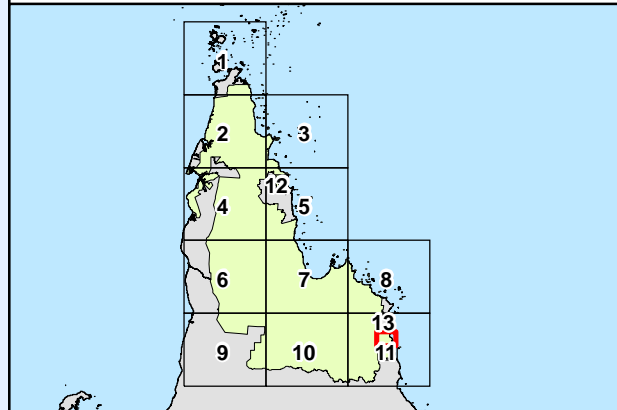
Disclaimer
While every care is taken to ensure the accuracy of this map, Cook Shire Council makes no representations or warranties about its accuracy, reliability, completeness or suitability for any particular purpose and disclaims all responsibility and all liability (including without limitation, liability in negligence) for all expenses, losses, damage (including direct or consequential damage) and costs which might incur as a result of the data being inaccurate or incomplete in any way and for any reason.
© Copyright Cook Shire Council

Cadastral Disclaimer
Despite the State of Queensland's best efforts, the Queensland Government makes no representations or warranties in relation to the information, and, to the extent permitted by law, exclude or limit all warranties relating to correctness, accuracy, reliability, completeness, or currency and all liability for any direct, indirect or consequential costs, losses, damages and expenses incurred in any way (including but not limited to that arising from negligence) in connection with any use of or reliance on the information.
© The State of Queensland (2016)

Geocentric Datum of Australia 1994 (GDA94) - Map Grid of Australia - Zone 55







INDEX MAP



**Infrastructure Services Overlay
Cooktown Locality**

Legend

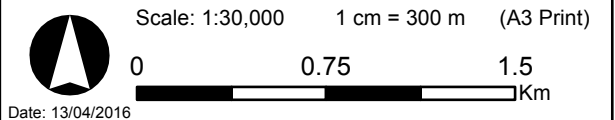
-  Major Electrical Infrastructure
-  Electricity Substation
-  Reticulated Sewerage
-  Reticulated Water

-  Cook Shire Boundary
-  Adjoining Local Governments
-  Lot Boundaries
-  Roads

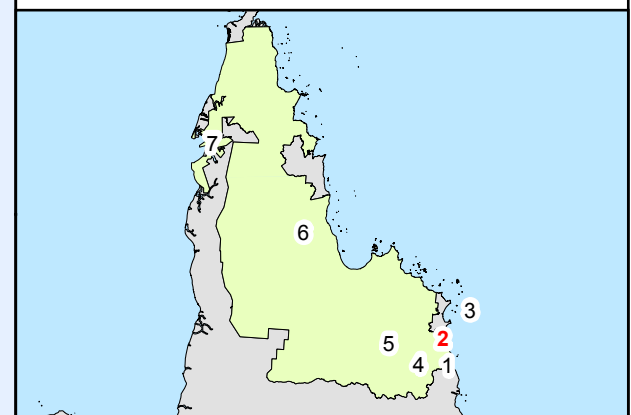
Disclaimer
While every care is taken to ensure the accuracy of this map, Cook Shire Council makes no representations or warranties about its accuracy, reliability, completeness or suitability for any particular purpose and disclaims all responsibility and all liability (including without limitation, liability in negligence) for all expenses, losses, damage (including direct or consequential damage) and costs which might incur as a result of the data being inaccurate or incomplete in any way and for any reason.
© Copyright Cook Shire Council

Cadastral Disclaimer
Despite the State of Queensland's best efforts, the Queensland Government makes no representations or warranties in relation to the information, and, to the extent permitted by law, exclude or limit all warranties relating to correctness, accuracy, reliability, completeness, or currency and all liability for any direct, indirect or consequential costs, losses, damages and expenses incurred in any way (including but not limited to that arising from negligence) in connection with any use of or reliance on the information.
© The State of Queensland (2016)

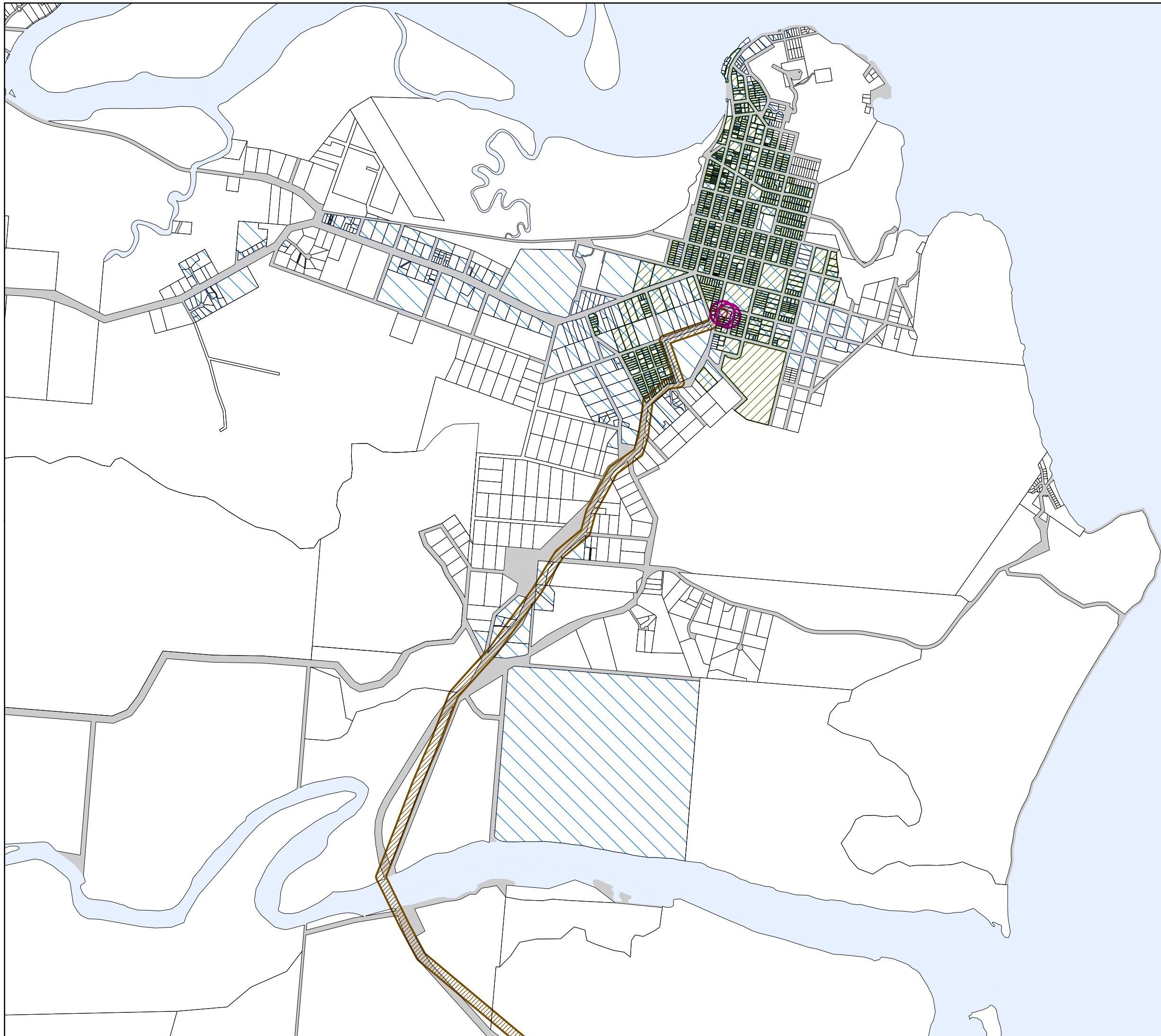
Geocentric Datum of Australia 1994 (GDA94) - Map Grid of Australia - Zone 55



INDEX MAP



Overlay Map - OM7.2



**Rural Land Use Overlay
Cooktown Locality**

Legend

-  Stock Routes
-  Important Agricultural Areas
-  Agricultural Land Class A
-  Agricultural Land Class B


-  Cook Shire Boundary
-  Adjoining Local Governments
-  Lot Boundaries
-  Roads

Disclaimer
While every care is taken to ensure the accuracy of this map, Cook Shire Council makes no representations or warranties about its accuracy, reliability, completeness or suitability for any particular purpose and disclaims all responsibility and all liability (including without limitation, liability in negligence) for all expenses, losses, damage (including direct or consequential damage) and costs which might incur as a result of the data being inaccurate or incomplete in any way and for any reason.
© Copyright Cook Shire Council

Cadastral Disclaimer
Despite the State of Queensland's best efforts, the Queensland Government makes no representations or warranties in relation to the information, and, to the extent permitted by law, exclude or limit all warranties relating to correctness, accuracy, reliability, completeness, or currency and all liability for any direct, indirect or consequential costs, losses, damages and expenses incurred in any way (including but not limited to that arising from negligence) in connection with any use of or reliance on the information.
© The State of Queensland (2016)

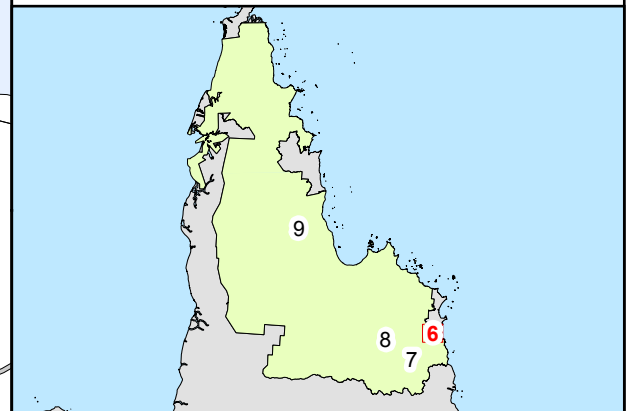
Geocentric Datum of Australia 1994 (GDA94) - Map Grid of Australia - Zone 55

Scale: 1:100,000 1 cm = 1,000 m (A3 Print)



Date: 13/04/2016

INDEX MAP



Overlay Map - OM8.6

